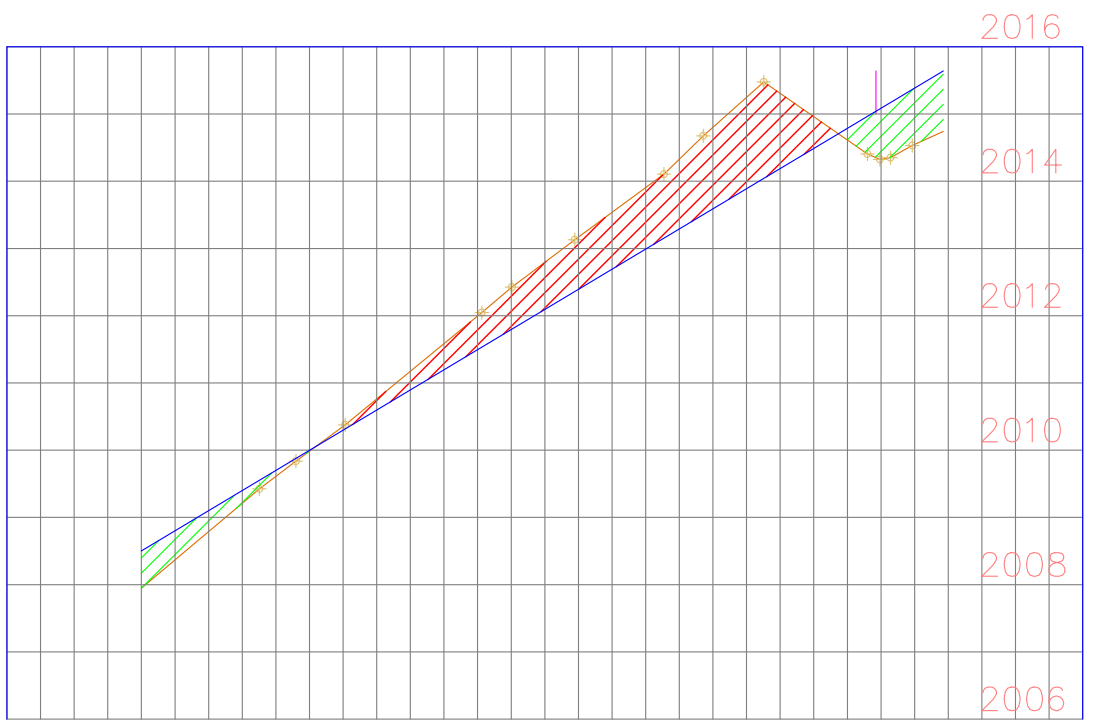


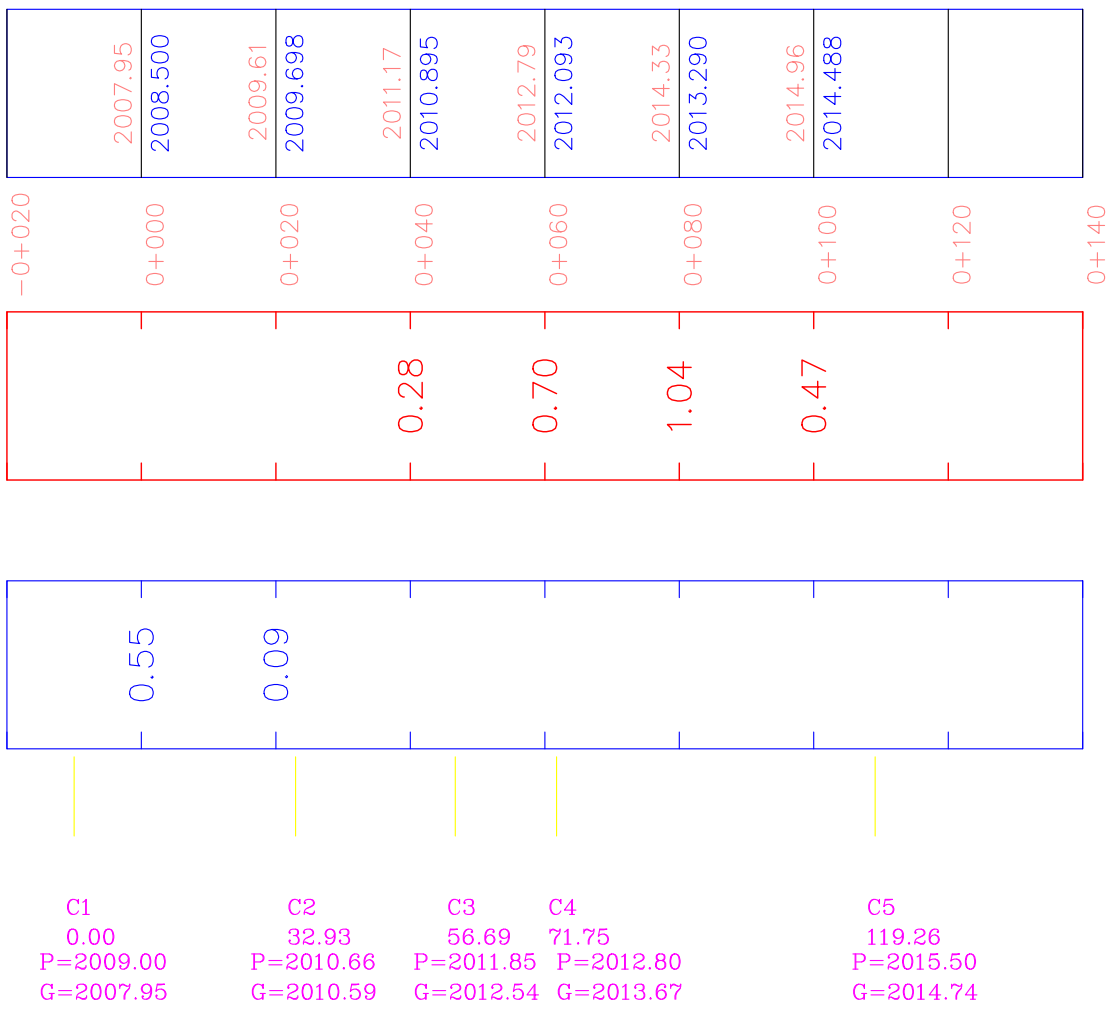


C1-C2-C3-C4-C5

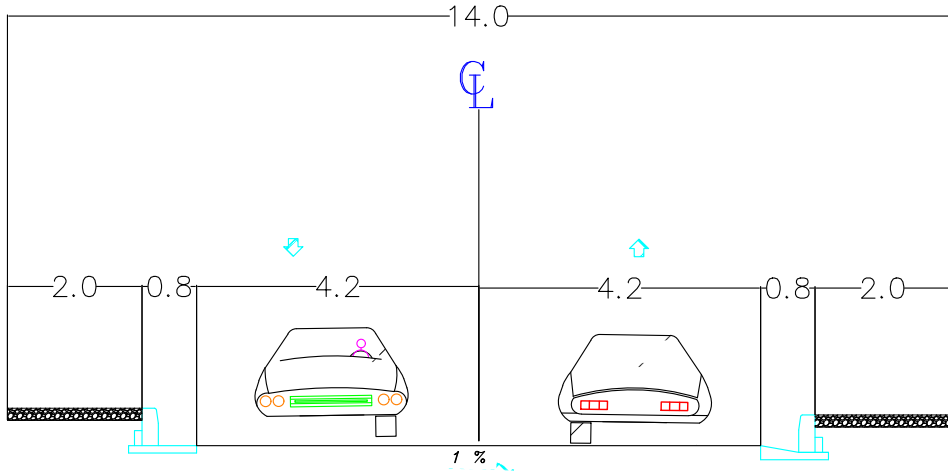


Cut

Fill

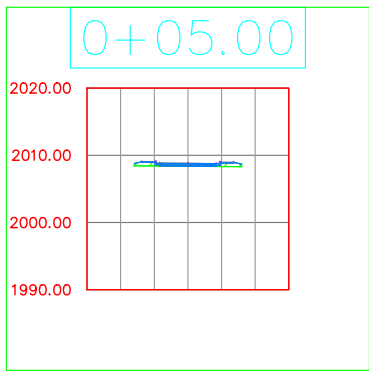


مقطع تیب عرضی
مسیر C1-C2-C3-C4-C5



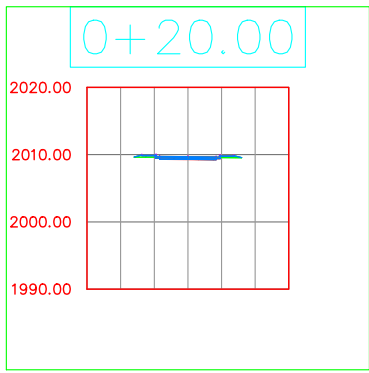
عنوان پروژه	نقشه برداری و مطالعات طرح مصوب شهرک صنعتی شهپاز
عنوان نقشه	پروفیل طولی مسیر C1-C2-C3-C4-C5
طراحی	سیستم تصویر : UTM
ترسیم	مقیاس :
تصویب	تاریخ : 1404/02/25

Material(s) at Station 0+005.00			
Material Name	Area	Volume	Cumulative Volume
Ground Removed	0.00	0.00	0.00
Ground Fill	3.85	0.00	0.00



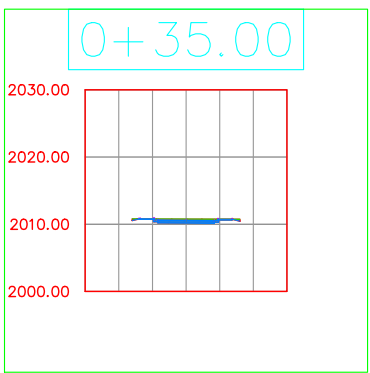
EXISTING ELEVATIONS	2008.39
PROPOSED ELEVATIONS	2008.35
OFFSET	0

Material(s) at Station 0+020.00			
Material Name	Area	Volume	Cumulative Volume
Ground Removed	2.73	10.92	18.26
Ground Fill	1.18	7.74	35.72



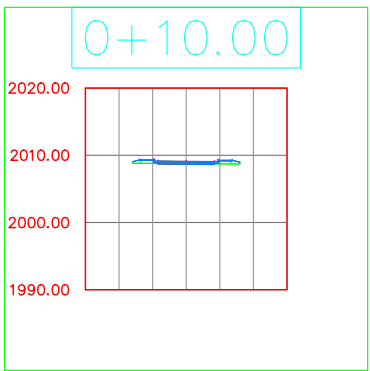
EXISTING ELEVATIONS	2009.29
PROPOSED ELEVATIONS	2009.59
OFFSET	0

Material(s) at Station 0+035.00			
Material Name	Area	Volume	Cumulative Volume
Ground Removed	5.93	25.87	80.40
Ground Fill	0.01	0.81	43.04



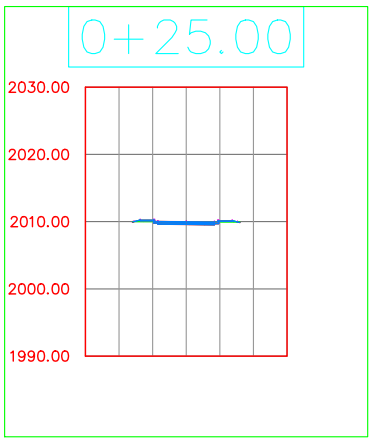
EXISTING ELEVATIONS	2010.19
PROPOSED ELEVATIONS	2010.77
OFFSET	0

Material(s) at Station 0+010.00			
Material Name	Area	Volume	Cumulative Volume
Ground Removed	0.65	1.63	1.63
Ground Fill	2.72	16.42	16.42



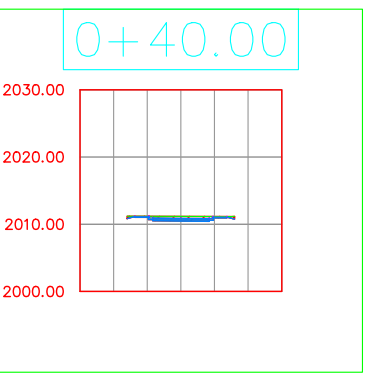
EXISTING ELEVATIONS	2008.69
PROPOSED ELEVATIONS	2008.77
OFFSET	0

Material(s) at Station 0+025.00			
Material Name	Area	Volume	Cumulative Volume
Ground Removed	3.67	16.01	34.29
Ground Fill	0.63	4.55	40.28



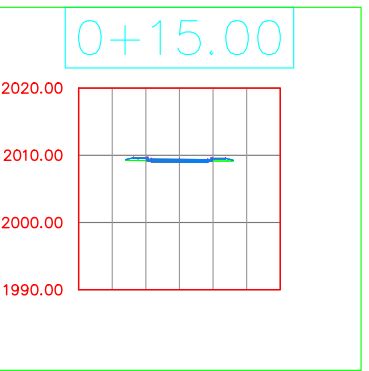
EXISTING ELEVATIONS	2007.59
PROPOSED ELEVATIONS	2008.98
OFFSET	0

Material(s) at Station 0+040.00			
Material Name	Area	Volume	Cumulative Volume
Ground Removed	7.70	34.07	114.47
Ground Fill	0.00	0.02	43.06



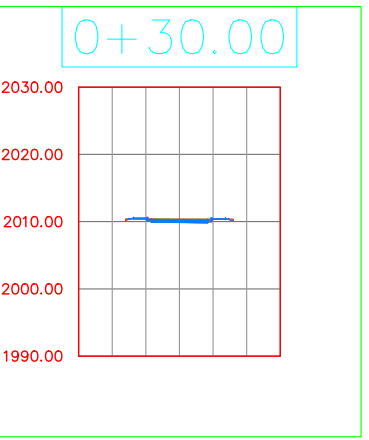
EXISTING ELEVATIONS	2010.49
PROPOSED ELEVATIONS	2011.17
OFFSET	0

Material(s) at Station 0+015.00			
Material Name	Area	Volume	Cumulative Volume
Ground Removed	1.64	5.73	7.36
Ground Fill	1.90	11.55	27.98



EXISTING ELEVATIONS	2008.59
PROPOSED ELEVATIONS	2009.18
OFFSET	0

Material(s) at Station 0+030.00			
Material Name	Area	Volume	Cumulative Volume
Ground Removed	4.42	20.24	54.53
Ground Fill	0.24	2.16	42.44



EXISTING ELEVATIONS	2008.89
PROPOSED ELEVATIONS	2010.35
OFFSET	0

عنوان پروژه	نقشه برداری و مطالعات طرح مصوب شهرک صنعتی شهپاز
عنوان نقشه	مقاطع عرضی مسیر C1-C2-C3-C4-C5
طراحی	سیستم تصویر : UTM
ترسیم	مقیاس :
تصویب	تاریخ : 1404/02/25